New Westminster

Attachment #1

Fenton Street Culvert Replacement

and Ditch Deepening

LIMIT OF WORK

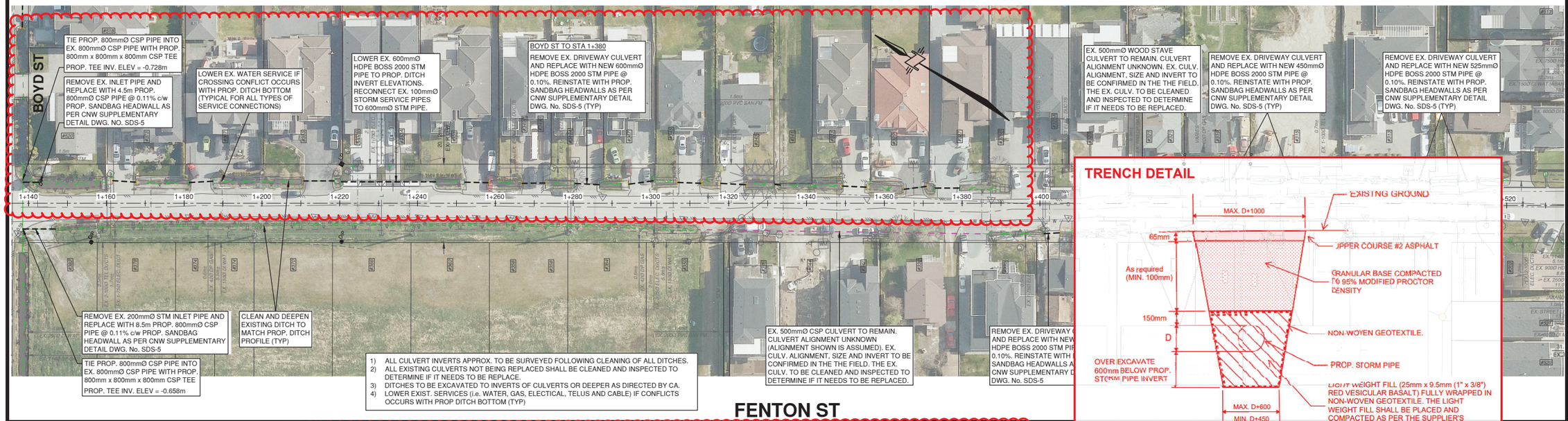

1) ALL CULVERT INVERTS APPROX. TO BE SURVEYED FOLLOWING CLEANING OF ALL DITCHES.
2) ALL EXISTING CULVERTS NOT BEING REPLACED SHALL BE CLEANED AND INSPECTED TO DETERMINE IF IT NEEDS TO BE REPLACE.
3) DITCHES TO BE EXCAVATED TO INVERTS OF CULVERTS OR DEEPER AS DIRECTED BY CA.
4) LOWER EXIST. SERVICES (i.e. WATER, GAS, ELECTICAL, TELUS AND CABLE) IF CONFLICTS OCCURS WITH PROP DITCH BOTTOM (TYP)

TRENCH DETAIL

TYPICAL DRIVEWAY CULVERT SECTION
N.T.S.

NOTE: 1. TRENCHING TO COMPLY WITH ALL REQUIREMENTS OF WORKSAFE BC.
2. REFER TO CONTRACT DRAWINGS, SECTION 31 23 01 FOR DETAILED SPECIFICATIONS.
3. ALL DIMENSIONS IN MILLIMETERS UNLESS OTHERWISE NOTED.

FENTON ST

NORTHEAST SIDE

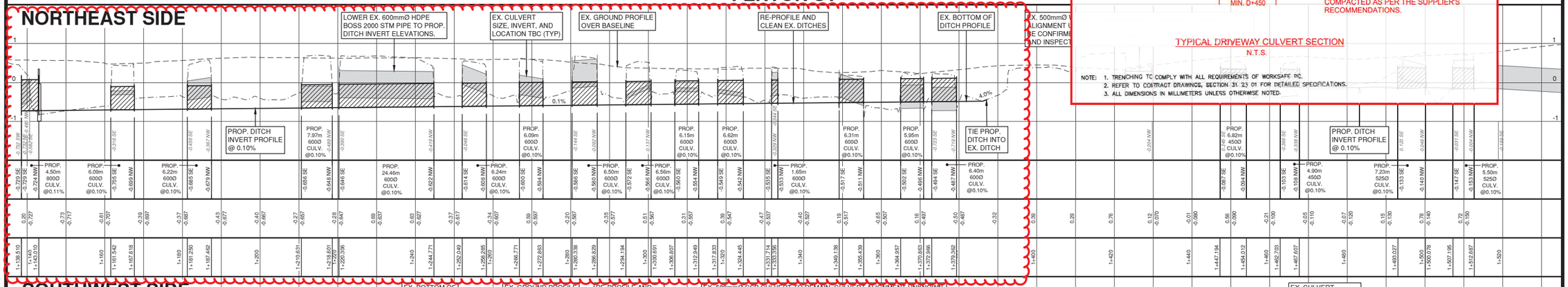

SOUTHWEST SIDE

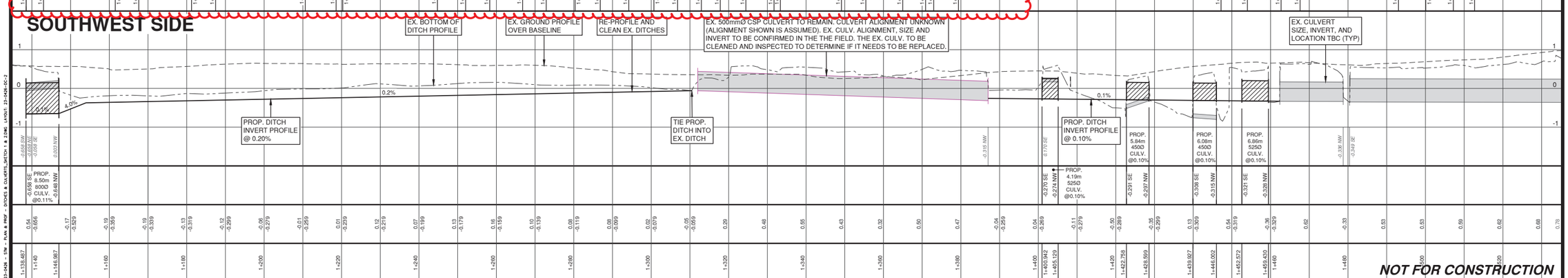

NOT FOR CONSTRUCTION

This drawing must not be reproduced without the written permission of R.F. Binnie & Associates Ltd.

This drawing is not to be used for construction unless it is stamped "ISSUED FOR CONSTRUCTION" and signed by R.F. Binnie & Associates Ltd. It is the contractor's responsibility to ensure that he is in possession of the latest revision of this drawing.

No.	DATE	REVISION	BY
1	2025-08-18	PRELIMINARY DESIGN	LY

BINNIE
The people behind your infrastructure.

R.F. BINNIE & ASSOCIATES LTD.
300 - 4940 Canada Way,
Burnaby, BC V5G 4K6
TEL 604 420 1721
BINNIE.com

CLIENT
CITY OF NEW WESTMINSTER
511 Royal Ave New Westminster, BC V3L 1H9

DRAWING DESCRIPTION
FENTON ST STREETSCAPE
SKETCHES - DITCHES AND CULVERTS
PLAN & PROFILE - FENTON ST

SURVEYED BY BINNIE
DRAWN BY LY
DESIGNED BY WC
CHECKED BY WC

SCALES
0 H 1:500 20m
0 V 1:50 2m

DATE 2025-08-06
DRAWING No. 23-0426-SKT2
SHEET 02 OF 05
REV. 1
DESTROY ALL PRINTS BEARING PREVIOUS No.

PLOTTED: 2025-08-29 3:53:58 PM USER: LY
FILE: P:\2023\23-0426.00 - CGI FILES\DWG\FINAL\23-0426 - STM - PLAN & PROF - DITCHES & CULVERTS_SKETCH 1 & 2.DWG LAYOUT: 23-0426-SK-2